











































Today's Outlook

Sunny and hot mainly in the Lowveld.

Days After:

| | Fri. | Wind | Sat. | Wind | Sun. | Wind |
|-------------|---|--|---|---|---|--|
| Mbabane |  |  15 km/h |  |  15km/h |  |  10 km/h |
| | 13°C/28°C | | 11°C/27°C | | 12°C/28°C | |
| Pigg's Peak |  |  15 km/h |  |  15 km/h |  |  10 km/h |
| | 13°C/ 28°C | | 11°C/ 27°C | | 12°C/ 28°C | |
| Nhlangano |  |  30 km/h |  |  20 km/h |  |  15 km/h |
| | 13°C/ 28°C | | 11°C/ 27°C | | 12°C/ 28°C | |
| Manzini |  |  20 km/h |  |  15 km/h |  |  15 km/h |
| | 16°C /31°C | | 14°C /30°C | | 15°C /31°C | |
| Mankayane |  |  25 km/h |  |  25 km/h |  |  25 km/h |
| | 14°C/ 29°C | | 12°C/ 28°C | | 13°C/ 29°C | |
| Siteki |  |  20 km/h |  |  20km/h |  |  15 km/h |
| | 15°C/ 30°C | | 13°C/ 29°C | | 14°C/ 30°C | |
| Big Bend |  |  30 km/h |  |  20 km/h |  |  20 km/h |
| | 14°C /34°C | | 12°C /33°C | | 13°C /35°C | |